

THE COUNTY COUNCIL OF THE CITY AND COUNTY OF CARDIFF (PROHIBITIONS AND RESTRICTIONS OF STOPPING, WAITING, LOADING AND STREET PARKING PLACES) (CONSOLIDATION) ORDER 2024 (AMENDMENT NO.12) ORDER 2024

The County Council of the City and County of Cardiff in exercise of its powers under Sections 1 and 2 of the Road Traffic Regulations Act 1984, Part 6 of the Traffic Management Act 2004 as amended, The Civil Enforcement of Road Traffic Contraventions (General Provisions) (Wales) Regulations 2013, The Civil Enforcement of Parking Contraventions (City and County of Cardiff) Designation Order 2010, and of all other enabling powers proposes making an Order the general effect of which will be to prevent you from:

- iv. Leaving your vehicle at any time in the lengths of road specified in Schedule 1.
- v. Prevent you from leaving your vehicle and loading and unloading between the hours of 08:00 – 16:30 Monday – Friday in the lengths of road specified in Schedule 2.
- vi. Leaving your vehicle at any time and prevent you from loading and unloading between the hours of 08:00 – 16:30 Monday – Friday in the lengths of road specified in Schedule 3.

Exemptions for the length of road set out in the Schedule 1 will be permitted for the following reasons:-

- a. boarding and alighting from a vehicle;
- b. loading and unloading of goods
- c. essential services and funerals;
- d. for a maximum period of three hours for vehicles displaying a “Disabled Badge” and being used for the conveyance of disabled persons

Exemptions for the length of road set out in the Schedule 2 will be permitted for the following reasons:-

- a. boarding and alighting from a vehicle;
- b. essential services and funerals;

Exemptions for the length of road set out in the Schedule 3 will be permitted for the following reasons:-

- a. boarding and alighting from a vehicle;
- b. loading and unloading of goods between the hours of 16:31 – 07:59 (overnight) Monday – Friday and at any time on a Saturday and Sunday.
- c. essential services and funerals;
- d. for a maximum period of three hours for vehicles displaying a “Disabled Badge” and being used for the conveyance of disabled persons between the hours of 16:31 – 07:59 (overnight) Monday – Friday and at any time on a Saturday and Sunday.

Details of the proposal and plan showing the location and extent of the proposed restrictions are available at www.cardiff.gov.uk/trafficorders or by scanning the QR code below. In addition you can obtain copies of the same by sending an email request to roadtrafficorderobjections@cardiff.gov.uk or by making a written request to the address below.

Any objections and other representations relating to the order must be submitted in writing on or before 27th June 2024 or by email to roadtrafficorderobjections@cardiff.gov.uk. In the case of an objection this must contain a statement of the grounds on which the objection is made. Correspondence may be disclosed as required by the Freedom of Information Act 2000.

This Notice may be removed after the objection period ends. The Council welcomes correspondence in English and Welsh and we will ensure that we communicate with you in the language of your choice, whether that's English, Welsh or bilingual as long as you let us know which you prefer. Corresponding in Welsh will not lead to any delay. This document is available in Welsh/Mae'r ddogfen hon ar gael yn Gymraeg.

Schedule 1

Baron's Court Road

On its south-west side from its junction with Earls Court Place for a distance of 10 metres south and from its junction with Earls Court Place for a distance of 7 metres north.

On its north-east side from its junction with Hampton Court Road for a distance of 9 metres south and from its junction with Hampton Court Road for a distance of 10 metres north.

Colchester Avenue

On its north side from its junction with Hammond Way for a distance of 8 metres east and from its junction with Hammond Way for a distance of 5 metres west.

Earls Court Place

On its north side from its junction with Baron's Court Road for a distance of 9 metres west and on its south side from its junction with Baron's Court Road for a distance of 10 metres west.

Hammond Way

On its east side from its junction with Colchester Avenue for a distance of 12 metres in a north and on its west side from its junction with Colchester Avenue for a distance of 14 metres north.

Hampton Court Road

On its north side from its junction with the Baron's Court Road for a distance of 10 metres east and on its south side from its junction with Baron's Court Road for a distance of 9 metres east.

Howardian Close

On its north-west side from its junction with Colchester Avenue for a distance of 9 metres north and on its south-east side from its junction with Colchester Avenue for a distance of 15 metres north-east.

Scholars Drive

On both sides from its junction with Colchester Avenue for a distance of 9 metres north.

Schedule 2

Foster Drive

On both sides from its junction with Hammond Way for a distance of 8 metres north-west.

Hammond Way

On its south-east side from a point 12 metres northeast of its junction with Colchester Avenue for a distance of 60 metres north-east and from its junction with Sinclair Drive for a distance of 110 metres northeast and from a point 76 metres southwest of its junction with Attfield Close for a distance of 28 metres in a west.

On its north-west side from a point 14 metres northeast of its junction with Colchester Avenue for a distance of 101 metres north-east and from its junction with Foster Drive for a distance of 74 metres in a north-east. Sinclair Drive and from its junction with Hammond Way for a distance of 7 metres south-east and on its south-west side from its junction with Hammond Way for a distance of 9 metres south-east.

Schedule 3

Hammond Way

On its north side from a point 41 metres southeast of its junction with Woosnam Close for a distance of 10 metres east.

Dated *****

Legal Services, County Hall, Atlantic Wharf, Cardiff CF10 4UW

Welsh



English

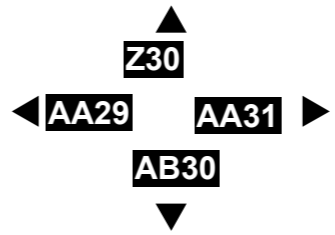




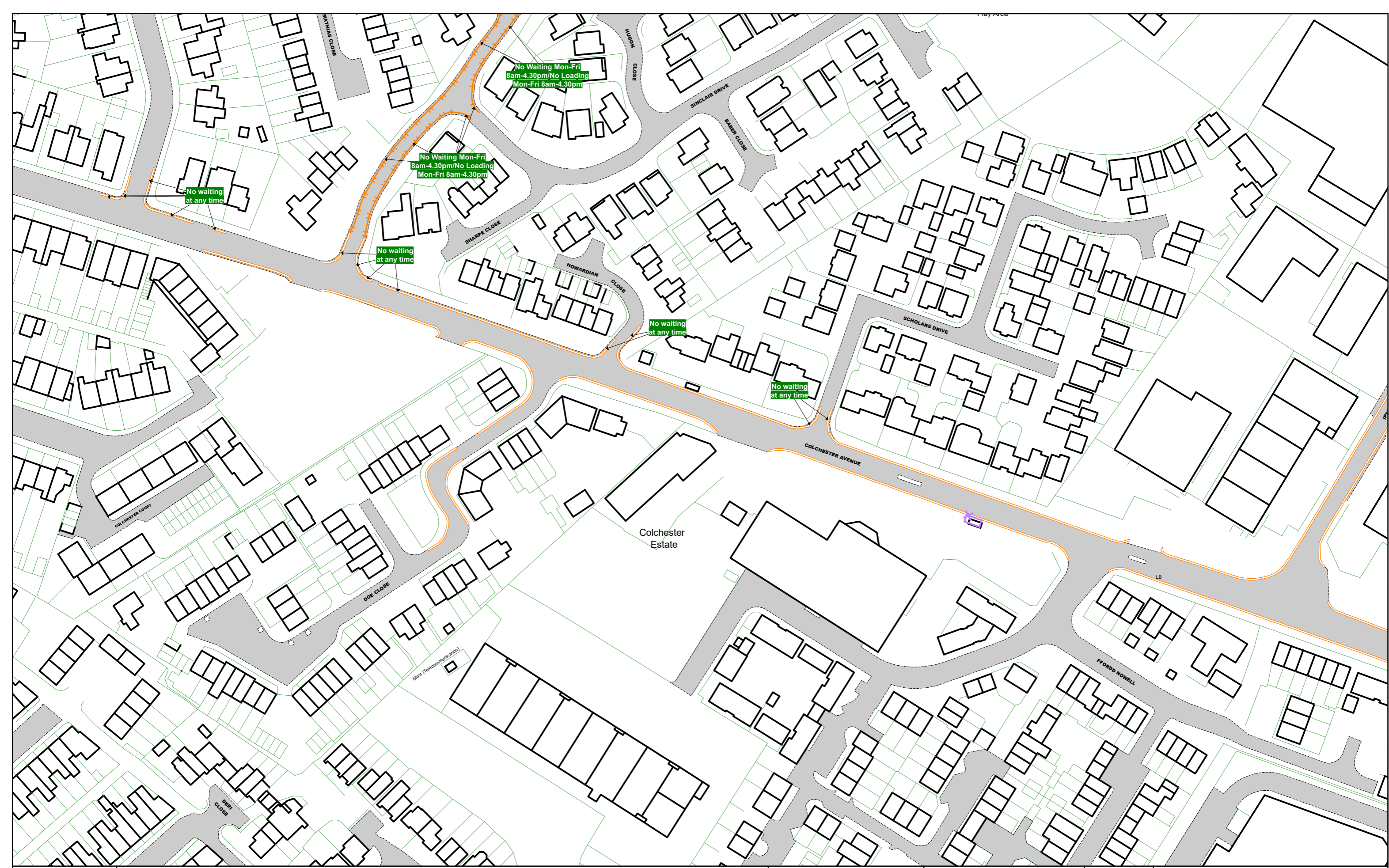
**THE COUNTY COUNCIL OF THE CITY AND COUNTY OF CARDIFF
(PROHIBITIONS AND RESTRICTIONS OF STOPPING, WAITING, LOADING
AND STREET PARKING PLACES) (CONSOLIDATION) ORDER 2023**

NOTE: SEE MAP SCHEDULE LEGEND FOR RESTRICTIONS DISPLAYED

This map is reproduced from Ordnance Survey material with the permission of Ordnance Survey on behalf of the Controller of Her Majesty's Stationery Office © Crown Copyright. Unauthorised reproduction infringes Crown copyright and may lead to prosecution or civil proceedings. Cardiff County Licence No: AC0000816513 2024



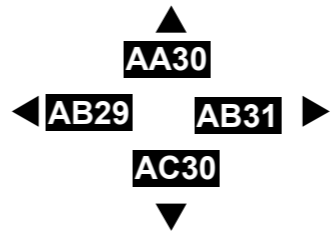
SCALE	1 : 1250	@ A3
DATE		
MAP	Tile Ref: AA30	
REVISION	DRAFT	



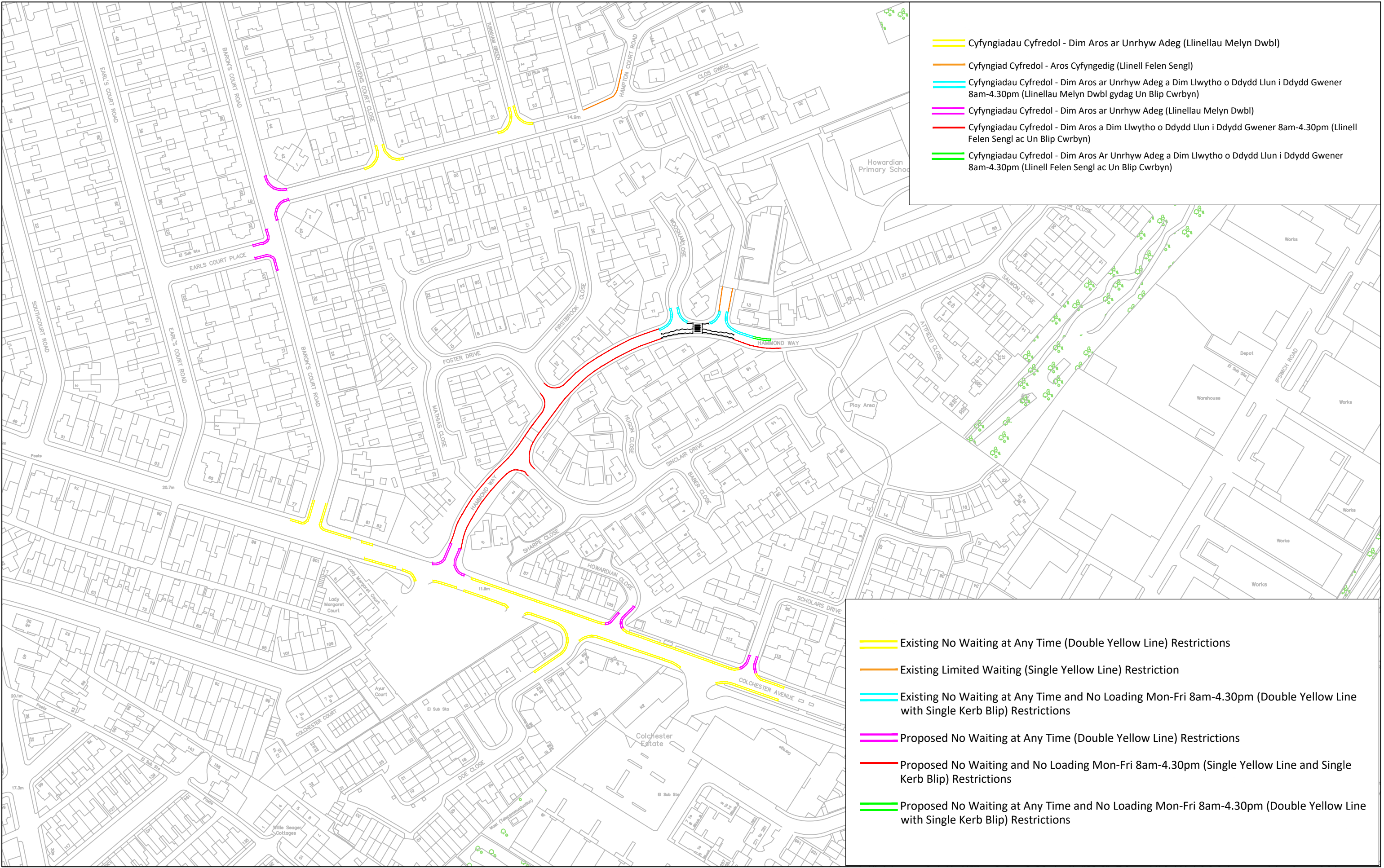
**THE COUNTY COUNCIL OF THE CITY AND COUNTY OF CARDIFF
(PROHIBITIONS AND RESTRICTIONS OF STOPPING, WAITING, LOADING
AND STREET PARKING PLACES) (CONSOLIDATION) ORDER 2023**

NOTE: SEE MAP SCHEDULE LEGEND FOR RESTRICTIONS DISPLAYED

This map is reproduced from Ordnance Survey material with the permission of Ordnance Survey on behalf of the Controller of Her Majesty's Stationery Office © Crown Copyright. Unauthorised reproduction infringes Crown copyright and may lead to prosecution or civil proceedings. Cardiff County Licence No: AC0000816513 2024



SCALE	1 : 1250	@ A3
DATE		
MAP	Tile Ref: AB30	
REVISION	DRAFT	



- Cyfyngiadau Cyfredol - Dim Aros ar Unrhyw Adeg (Llinellau Melyn Dwbl)
- Cyfyngiad Cyfredol - Aros Cyfyngedig (Llinell Felen Sengl)
- Cyfyngiadau Cyfredol - Dim Aros ar Unrhyw Adeg a Dim Llwytho o Ddydd Llun i Ddydd Gwener 8am-4.30pm (Llinellau Melyn Dwbl gydag Un Blip Cwrbyn)
- Cyfyngiadau Cyfredol - Dim Aros ar Unrhyw Adeg (Llinellau Melyn Dwbl)
- Cyfyngiadau Cyfredol - Dim Aros a Dim Llwytho o Ddydd Llun i Ddydd Gwener 8am-4.30pm (Llinell Felen Sengl ac Un Blip Cwrbyn)
- Cyfyngiadau Cyfredol - Dim Aros Ar Unrhyw Adeg a Dim Llwytho o Ddydd Llun i Ddydd Gwener 8am-4.30pm (Llinell Felen Sengl ac Un Blip Cwrbyn)

- Existing No Waiting at Any Time (Double Yellow Line) Restrictions
- Existing Limited Waiting (Single Yellow Line) Restriction
- Existing No Waiting at Any Time and No Loading Mon-Fri 8am-4.30pm (Double Yellow Line with Single Kerb Blip) Restrictions
- Proposed No Waiting at Any Time (Double Yellow Line) Restrictions
- Proposed No Waiting and No Loading Mon-Fri 8am-4.30pm (Single Yellow Line and Single Kerb Blip) Restrictions
- Proposed No Waiting at Any Time and No Loading Mon-Fri 8am-4.30pm (Double Yellow Line with Single Kerb Blip) Restrictions

CYNGOR DINAS CAERDYDD THE CITY OF CARDIFF COUNCIL

COPYRIGHT OF CARDIFF COUNCIL. ALL RIGHTS RESERVED. DRAWING CAN BE SCALED FOR PLANNING APPLICATION PURPOSES ONLY.

© Crown copyright and database rights (2011) Ordnance Survey 100023376. © Hawlfraint y Goron a hawliau cronfa ddata (2011) Arolwg Ordnans 100023376.

DESIGN CONTRACTS AND DELIVERY
DYLUNIO CONTRACTAU A DARPARU

Andrew Gregory
DIRECTOR FOR PLANNING, TRANSPORT AND ENVIRONMENT
CYNNLUNIO, TRAFNIDIATH A'R AMGYLCHEDD

Rev	By	Date	Chk.by	Date

Project Hammond Way, Cardiff - Traffic Regulation Order Proposal	Checked AS	Path
Title Proposed Restrictions	Drawn WW	Project Number
	Scale 1:2000	Drawing Number
	Date Mar 24	

This is not a scale drawing except for planning and regulatory purposes.

County Hall, Atlantic Wharf, Cardiff CF10 4UW
Telephone 029 2287 2456